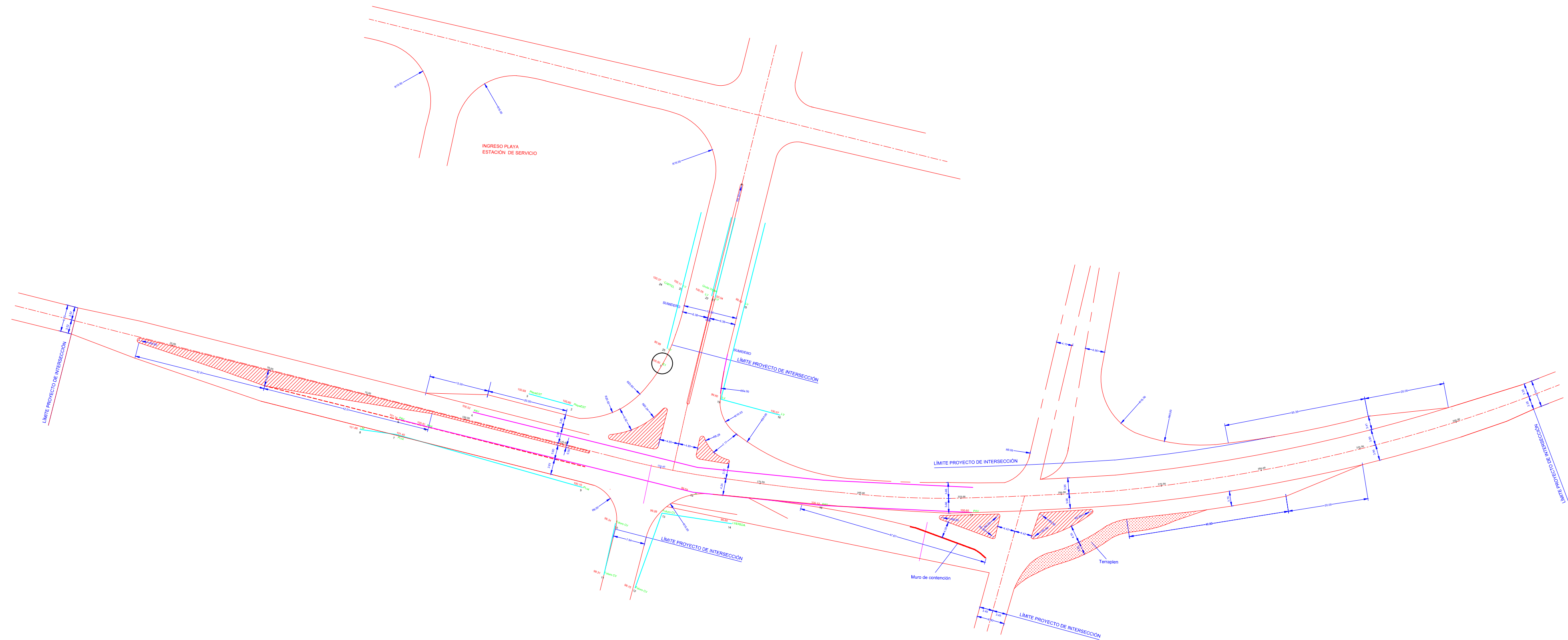


## **Anexo 4 :Planos de intersección.**



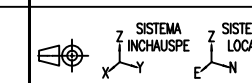
Progresiva	0.00	25.00	50.00	75.00	100.00	125.00	150.00	175.00	200.00	225.00	250.00	275.00	300.00	325.00	350.00	369.15
Cotas																
Progresiva	0.00	25.00	50.00	75.00	100.00	125.00	150.00	175.00	200.00	225.00	250.00	275.00	300.00	325.00	350.00	369.15
Terreno Natural	105.68	104.25	102.81	101.38	100.65	100.00	98.45	98.83	100.19	100.50	100.67	100.86	100.75	100.46	100.17	98.96
Proyecto	105.68	104.42	103.02	101.57	100.86	100.20	99.70	100.05	100.34	100.71	100.84	101.04	100.94	100.64	100.31	99.96
Diferencias	0.00	0.16	0.21	0.19	0.21	0.20	0.25	0.22	0.17	0.20	0.21	0.20	0.02	0.22	0.13	0.00

A & J, ING. CONSULTORES

Proyecto de Intersección - R.P. N° 30 - Acceso a Localidad de Achiras

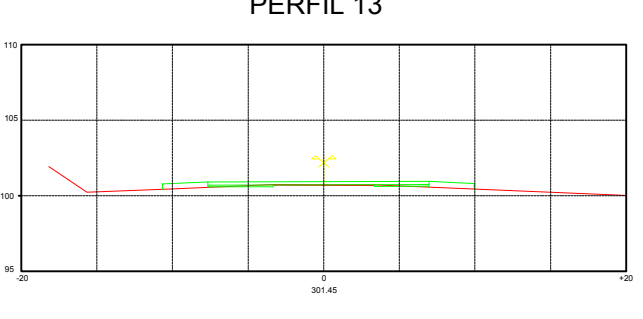
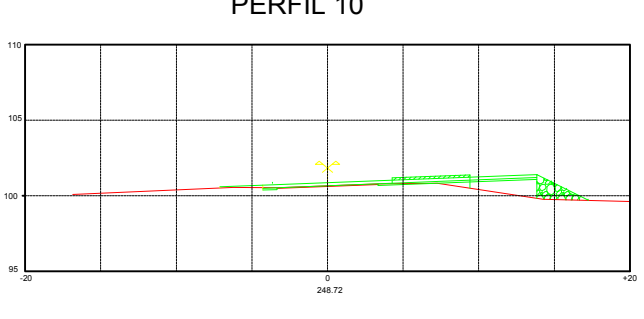
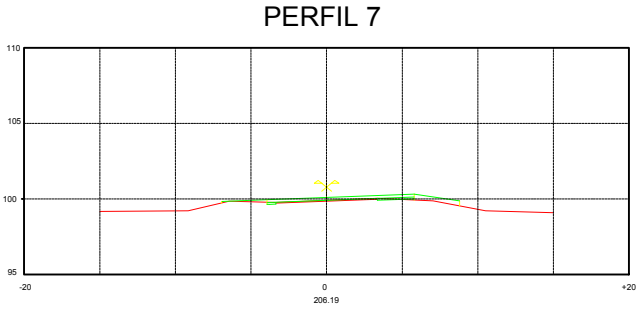
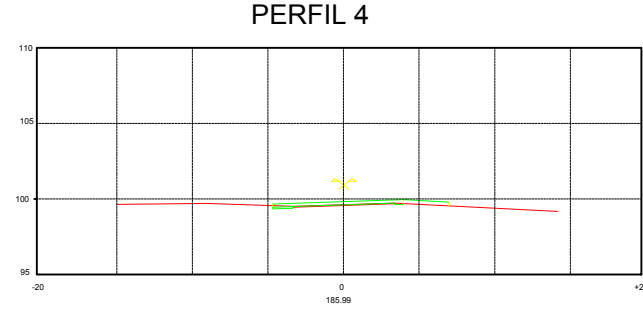
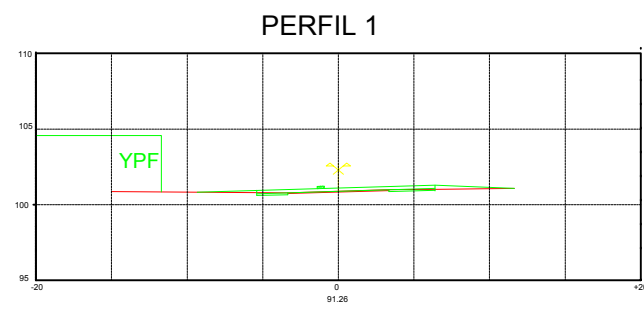
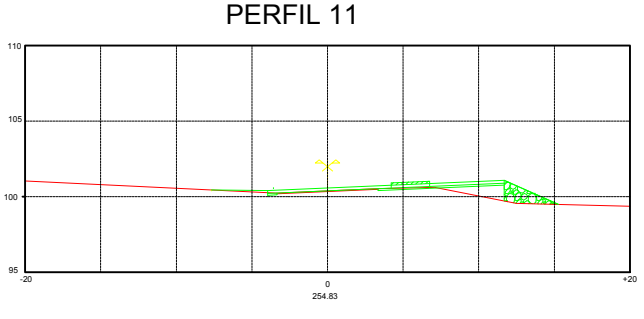
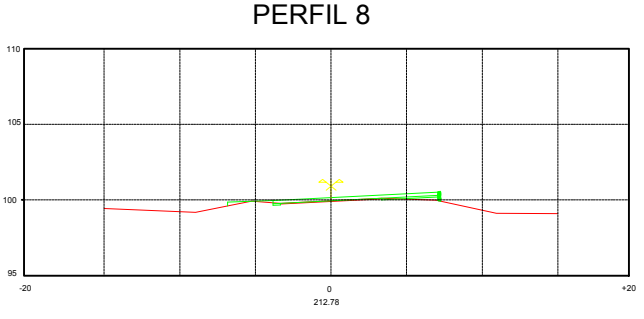
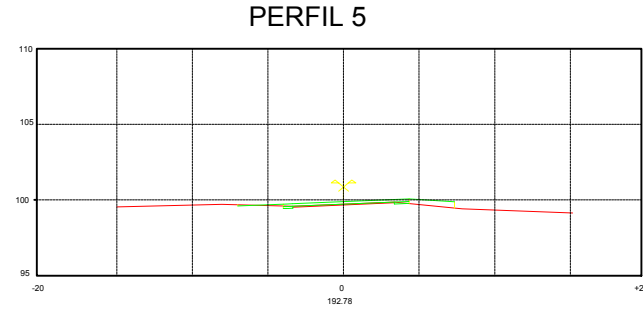
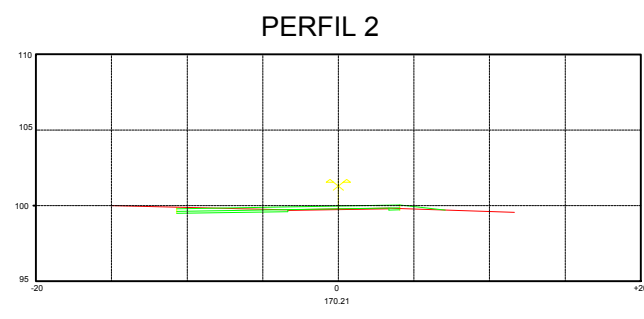
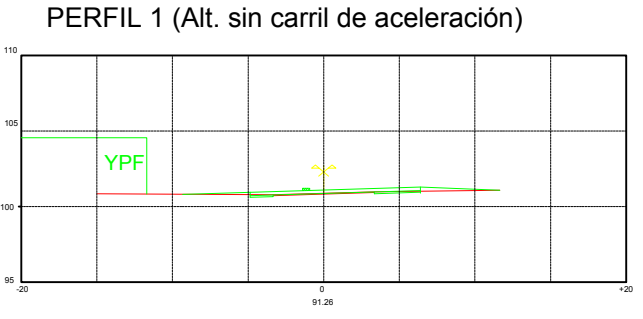
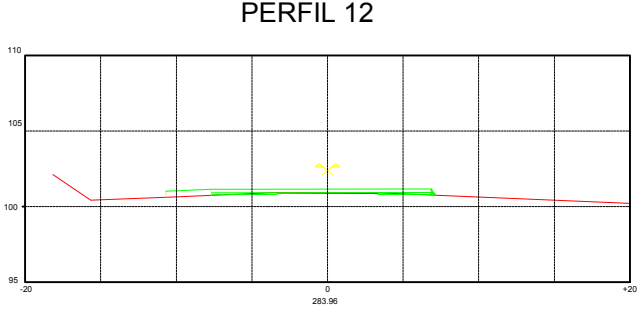
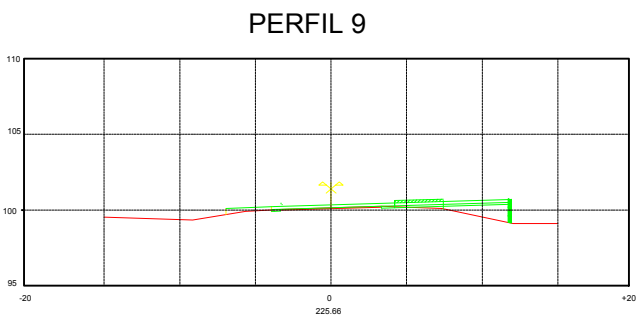
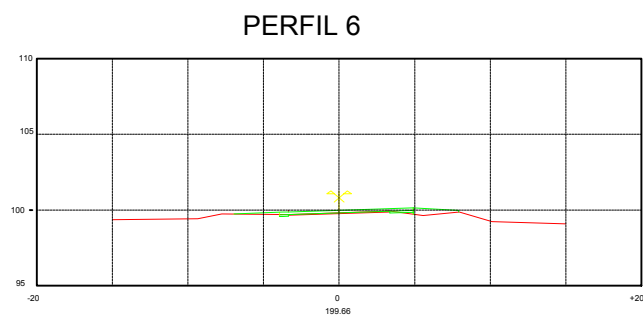
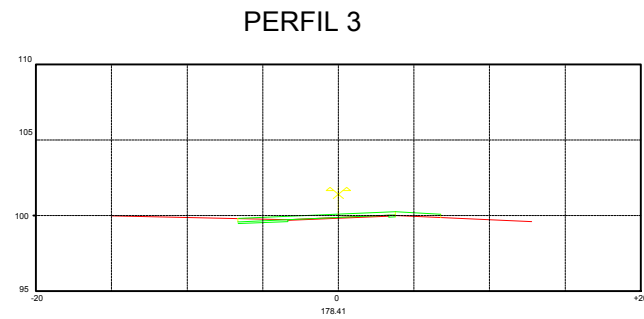
DIBUJO	REVISO	APROBO	FECHA
J.L.ZIGARAN	Ing. Jaureguiualzo		

PLANIMETRIA GENERAL



ESCALAS  
HORIZ. = ESCHOR  
VERT. = ESCVERT

PLANO N°	REV.	LAMINA N°
1 de 3	REV.	LAMINA_N°

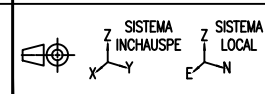


A & J, ING. CONSULTORES

Proyecto de Intersección - R.P. N° 30 - Acceso a Localidad de Achiras

DIBUJO	REVISO	APROBO	FECHA
J.L.ZIGARAN	Ing. Jaureguialzo		

PERFILES TRANSVERSALES



ESCALAS  
HORIZ.= ESCHOR  
VERT.= ESCVERT

PLANO N°	REV.	LAMINA N°
1 de 3	REV.	LAMINA_N°